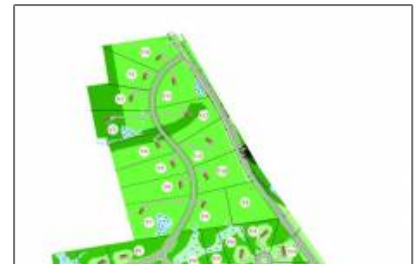

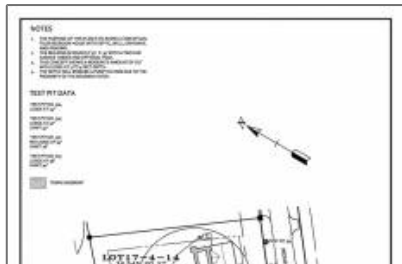


Land

- 17-4-14 Indian Rock Road, Bedford, New Hampshire 03110



Basic Info

Property Type:	Land
Listing Type:	For Sale
Price:	\$274,900
Lot Area:	0.79 Acre
MLS #:	4729415
Days On Market:	897

Property Details

Listing Status:	Active
Tax - Gross Amount:	\$5
Tax Year:	2018
Garage Capacity:	0
Zoning:	RA
Roads:	Paved,Public
Lot - Sqft:	34,412 Sqft
Road Frontage:	Yes
Price Per SQFT:	\$347,975
Road Frontage Length:	135
Easements:	Yes
Development / Subdivision:	The Preserve at West Bedford

Location

Address:	17-4-14 Indian Rock Road
County:	NH-Hillsborough
Country:	US
State:	NH

Exterior

Water Frontage Length:	0
Lot Description:	View,Wooded

City:	Bedford
Zipcode:	03110
School - Elementary:	Riddle Brook Elem
School - District:	Bedford Sch District SAU #25
School - Middle/Jr:	McKelvie Intermediate School
School - High:	Bedford High School
Flood Zone:	No
Directions:	From 101/114 Intersection, West on New Boston Road to left Walsh Road to left Pulpit Road to right Indian Rock Road - Or- From Route 101 West to right Joppa Hill Road to left King Road to left Pulpit Road to left Indian Rock Road.

Interior

Basement Description:

[Residential](#)

Utilities

Sewer: **On-Site Septic Needed**

Water: **On-Site Well Needed**

Electric: **At Street**

Utilities: **Cable - At Site, High Speed Intrnt - At Site, Telephone At Site**

Room Details

Unit/Lot #: **P14**

Listing Info

Listing Agent First Name: **Andrea**

Listing Agent Last Name: **Kenney**

Listing Office: **Keller Williams Realty-Metropolitan**

Agent Info



Cowan & Zellers
✉ info@cowanandzellers.com

603-225-3333 - 30 South Main Street

